

## Flooding incidents investigated

This measure is calculated on the basis of the number of formal investigations undertaken by the County Council under section 19 of the Flood and Water Management Act 2010. Lincolnshire County Council has interpreted a flooding incident to be any in which one or more domestic properties are flooded internally; the strategic highway network is significantly affected; there is significant impact on farmland or there is a significant impact on the community e.g. schools or commercial property. It should be noted that whilst the figures provided are accurate at the time of reporting, these may subsequently change either up or down as active and emerging investigations progress and the causation and impacts of the flooding are fully understood.

Measured

3

Incidents

Quarter 1 June 2022

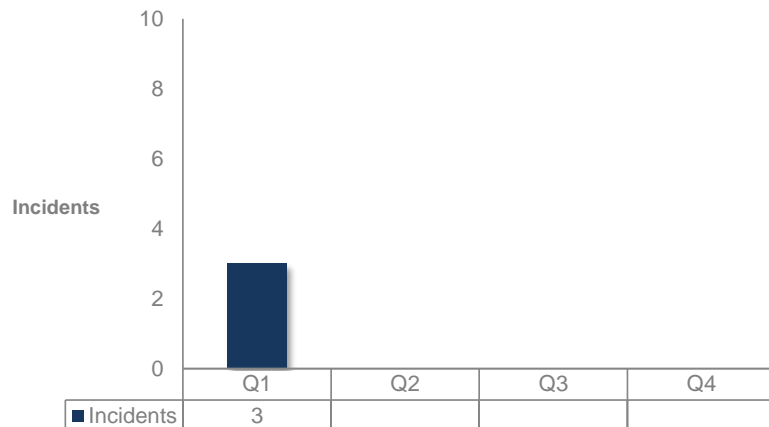


18

Incidents

Quarter 4 March 2021

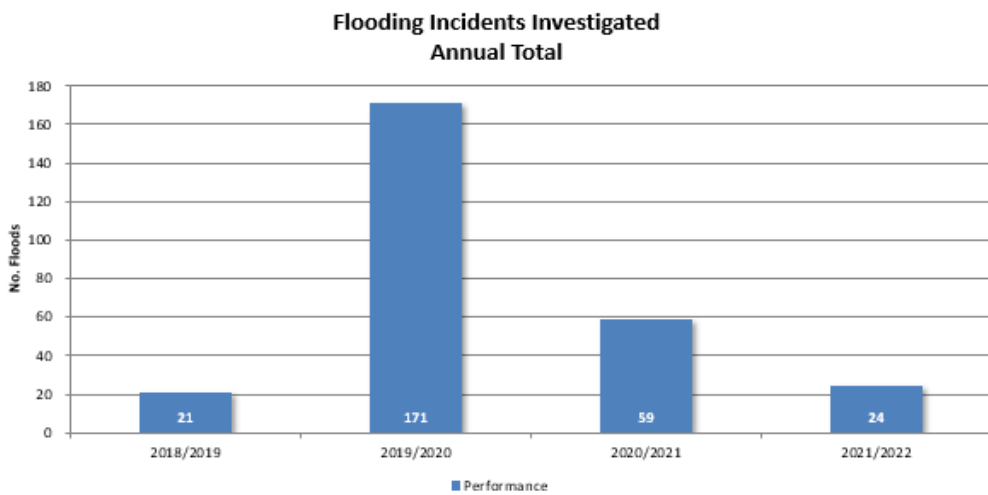
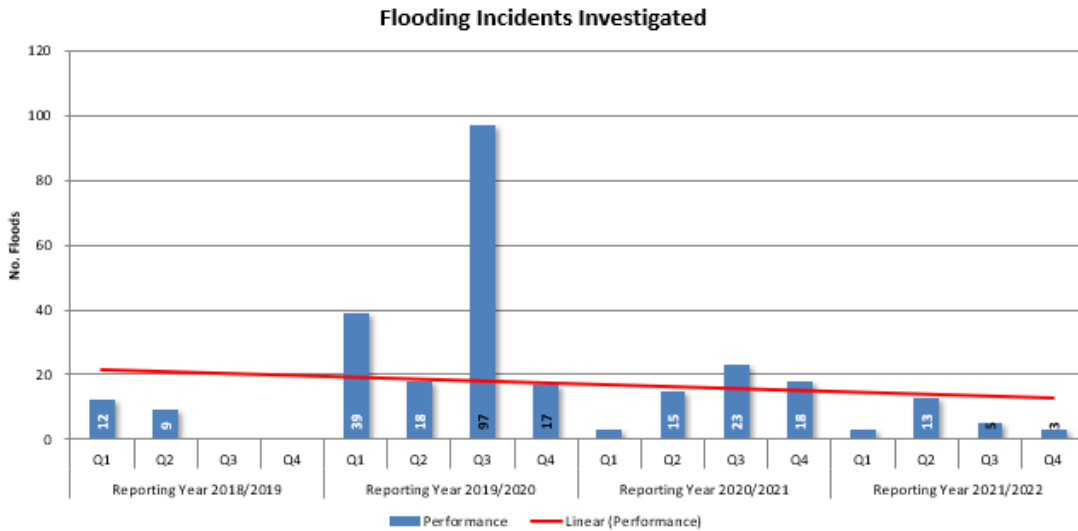
Flooding incidents investigated



### About the latest performance

There were 3 S.19 Investigations started in Q1 affecting 2 residential and 1 commercial property. Two of those investigations have been completed. This compares with 3 investigations affecting 2 residential properties and 1 commercial property in Q1 of 2021/22

Further details



About the target

This measure is reported to provide context. It is not appropriate to set a target for this measure.

About the target range

A target range is not applicable as this is a contextual measure.

About benchmarking

This measure is local to Lincolnshire as each Lead Local Flood Authority (Unitary and County Councils) defines a flood incident as they consider appropriate and therefore is not benchmarked against any other area.